



Information shown is correct to the best of Prior + Partners' knowledge at date of issue.

This map is reproduced from Ordnance Survey material with the permission of Ordnance Survey on behalf of the Controller of Her Majesty's Stationary Office. © Crown Copyright and database rights 2021. Ordnance Survey 0100031673. Unauthorised reproduction infringes Crown copyright and may lead to prosecution or civil proceedings.


Copyright: Prior + Partners (P+P), 2023. All rights reserved.

Except as permitted by the Copyright, Design and Patents Act 1988, no part of this document may be reproduced, stored, transmitted or distributed in any form or by any means, whether electronic, mechanical, by photocopy, recording or otherwise, without prior permission of a director. Except where otherwise expressly agreed in writing, P+P shall have no responsibility or liability for any loss (direct, consequential or otherwise) which may arise from the reliance on or use of this document or the information contained in it.

SCALE BAR + NORTH POINT Do not scale this drawing




KEY

 Proposed Application Boundary


P02	Planning Addendum	MC	SN	NOV 2023
P01	Planning Issue	MC	AG	NOV 2022
REV	DESCRIPTION	DRAWN	CHK'D	DATE

CLIENT



Lendlease Smithfield Development LLP
Level 6, 5 Merchant Square,
London W2 1BQ

MASTERPLAN CONSULTANT




Prior + Partners
70 Cowcross Street
London EC1M 6EJ
+44 (0)20 3951 0052

LEAD ARCHITECT



Prior + Partners
70 Cowcross Street
London EC1M 6EJ
+44 (0)20 3951 0052

CONSULTANT



Field Operations
4 Bryant Park, Floor 11
New York, NY 10018
(212) 433-1450

PROJECT TITLE

SMITHFIELD BIRMINGHAM

DRAWING TITLE

**HYBRID PLANNING APPLICATION
ILLUSTRATIVE MASTERPLAN**

STATUS	DATE	DRAWN	CHECKED	APPROVED
S2	NOV 2023	MC	SN	JR
PURPOSE OF DRAWING		SCALE	SIZE	
FOR INFORMATION		NTS	A1	
DRAWING NUMBER		REV		
SMFD-PP-XXX-XX-DR-MP-INF07		P02		